

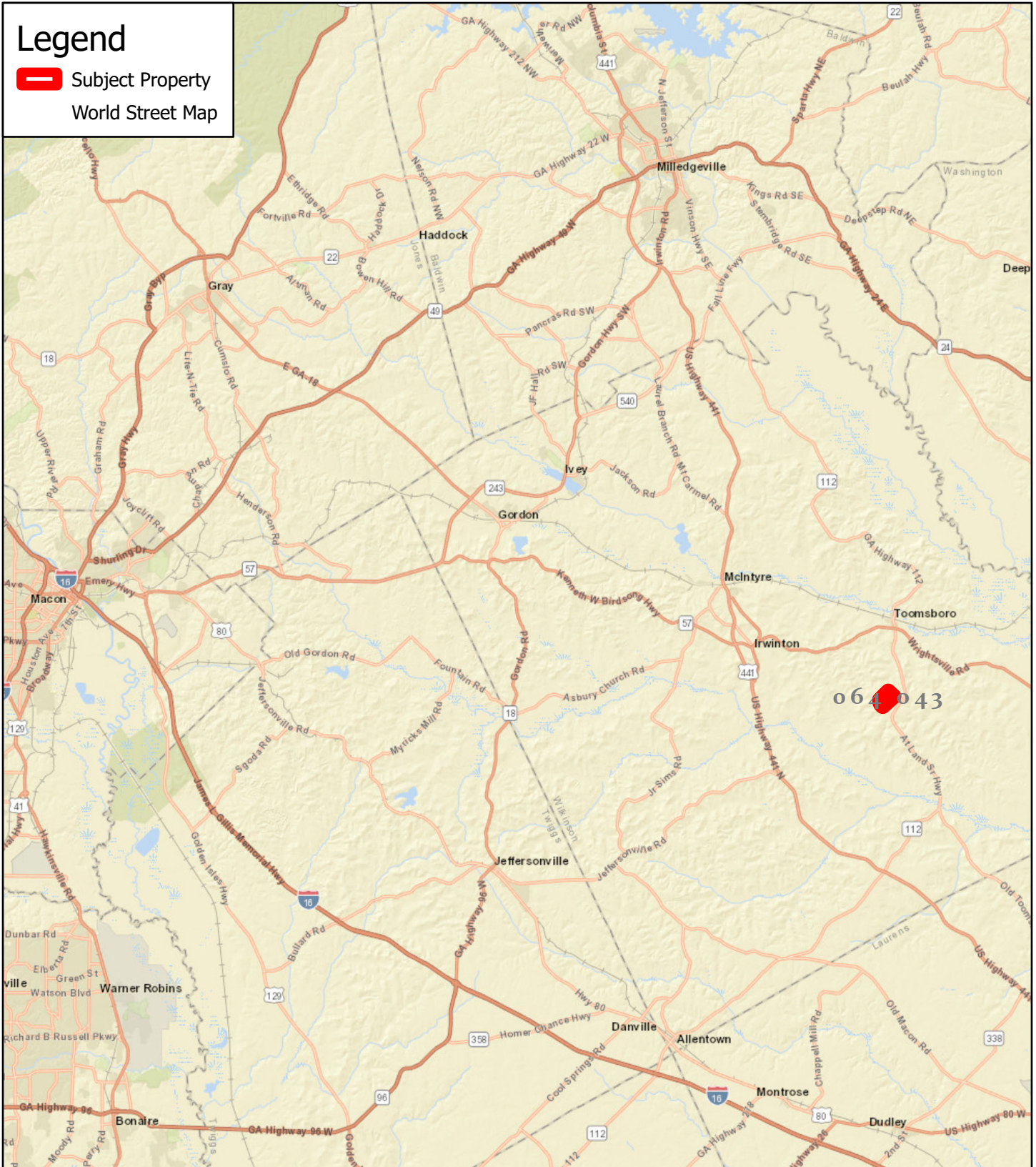


Legend

-  Subject Property
-  World Street Map



Wilkinson County 100 Acres +/- Region Map



JACK R FRANKHOUSER, ALC
REALTOR/FORESTER
ACCREDITED LAND CONSULTANT
912-678-5920 | GH.LAND.COM

2023

Coordinate System: WGS 1984 Web Mercator Auxiliary Sphere Center: 83.3292°W 32.8454°N



1 inch equals 33,250 feet

