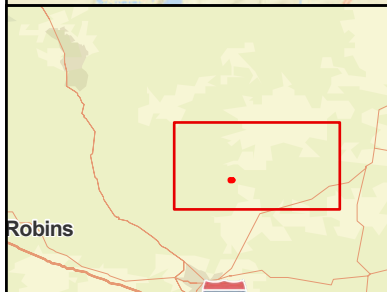
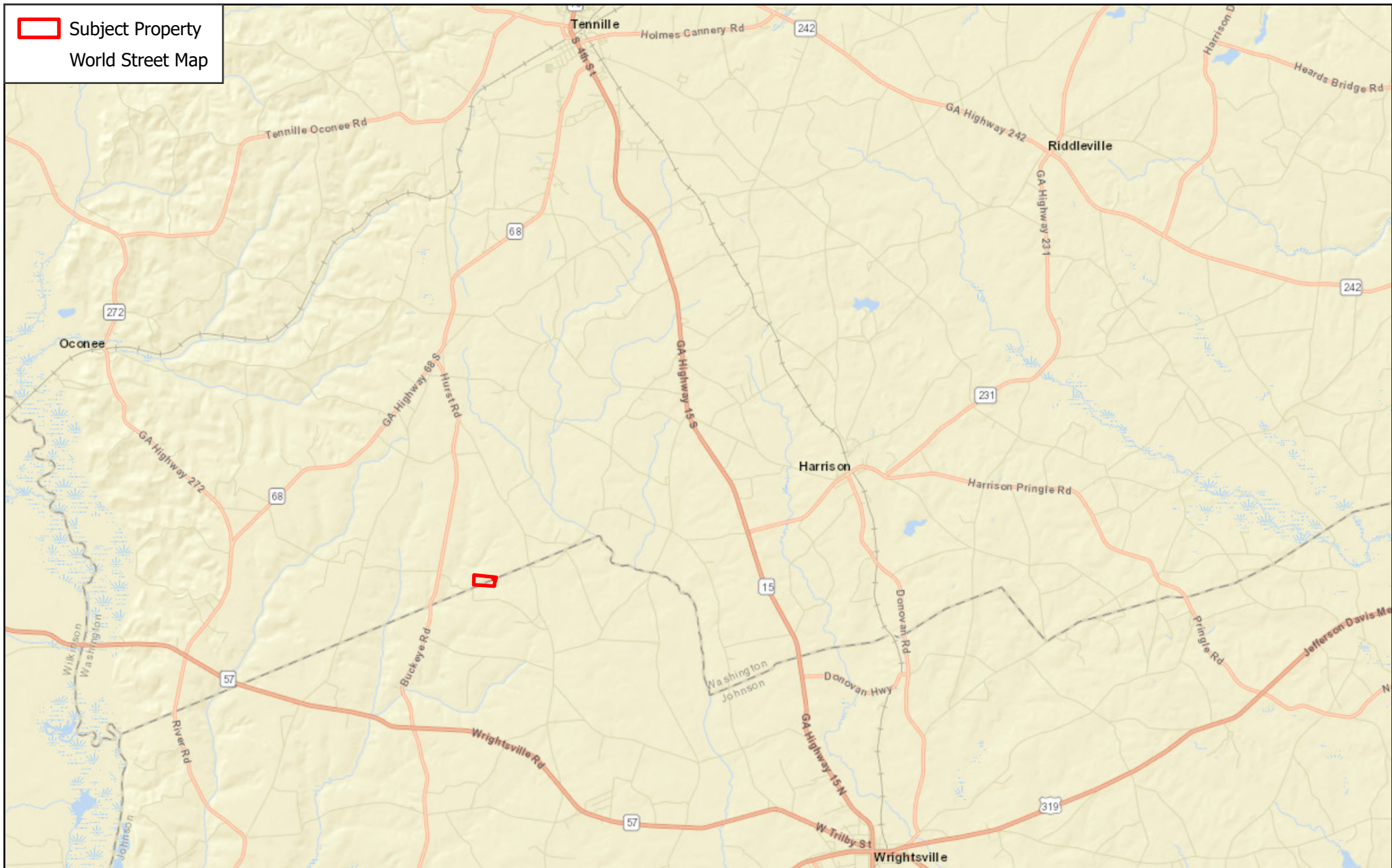
 Subject Property
World Street Map




Johnson County 40 Acres



JACK R FRANKHOUSER, ALC
REALTOR/FORESTER
912-678-5920
GHLAND.COM



2025



Coordinate System: WGS 1984 Web Mercator Auxiliary Sphere

Center: 82.9206°W 32.874°N